









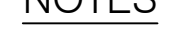


LEGEND

-  Scheme Boundary
-  Existing Non-Illuminated sign (Single Post)
-  Existing Illuminated sign (Single Post)
-  Existing Bollard
-  Proposed illuminated sign
-  Proposed sign mounted on existing post
-  Existing Non-Illuminated sign (Double Post)
-  Existing Lighting column (Single)
-  ANPR Proposed ANPR Camera
-  CCTV Existing CCTV
-  Existing gate

- NOTES**
1. All dimensions are in metres unless otherwise specified.
 2. Do not scale from this drawing.
 3. Design is based on OS and site visit notes.
 4. All signing and lining to be in accordance with TSRGD 2016.
 5. Refer to signs schedule and take down schedule for further details. Sign details are shown on drawing 1000007901-120-0300-01.
 6. A minimum offset of 450mm from the kerb face should be provided to any new sign.
 7. A minimum height of 2.1m should be provided to any new signage on the footway and 2.4m on a cycleway.

Rev	Date	Description	Drn	Chk	App
1	24.10.22	ADDITION OF BLUE BADGE EXEMPTION	WMM	JE	NP
0	25.07.22	ORIGINAL ISSUE	WMM	JE	NP

This drawing has been specifically prepared to meet the requirements of the named client and may contain design and innovative features which differ from conventional design standards.

PROJECT CENTRE
 www.marstonholdings.co.uk/projectcentre

Client

 Swale BOROUGH COUNCIL
 Making Swale a better place

Project
 FAVERSHAM TOWN CENTRE
 ROAD CLOSURE

Drawing Title
 GENERAL ARRANGEMENT
 INTERSECTION OF COURT STR. & CRESCENT RD.
 SHEET 1 OF 3

Drawing Status
FOR APPROVAL

Drawn	Designed	Date	Scale	Size
WMM	JE	JUN 2022	1:200	A1

Drawing No.
 1000007901-3-0100-01

Rev
 1